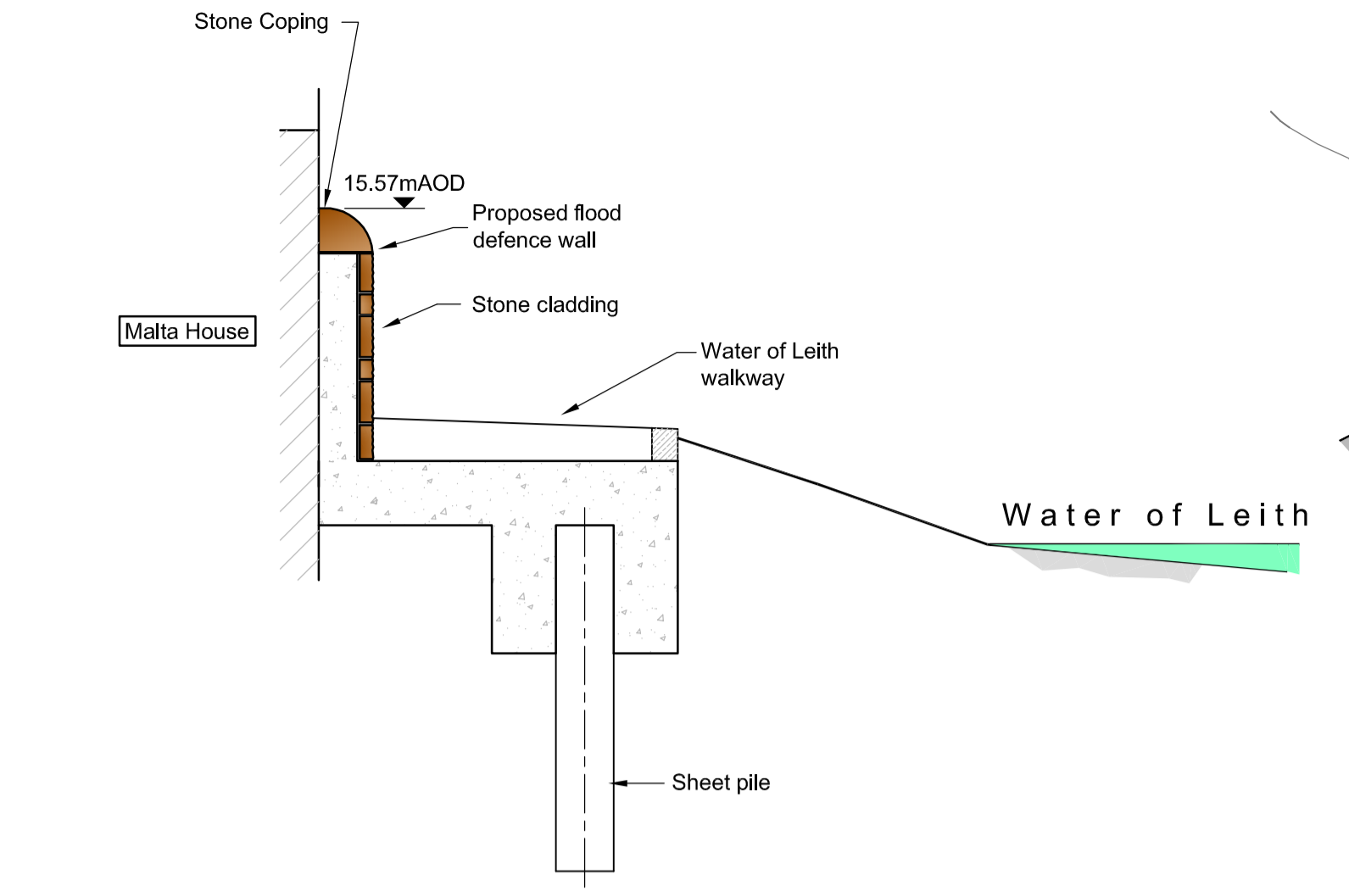
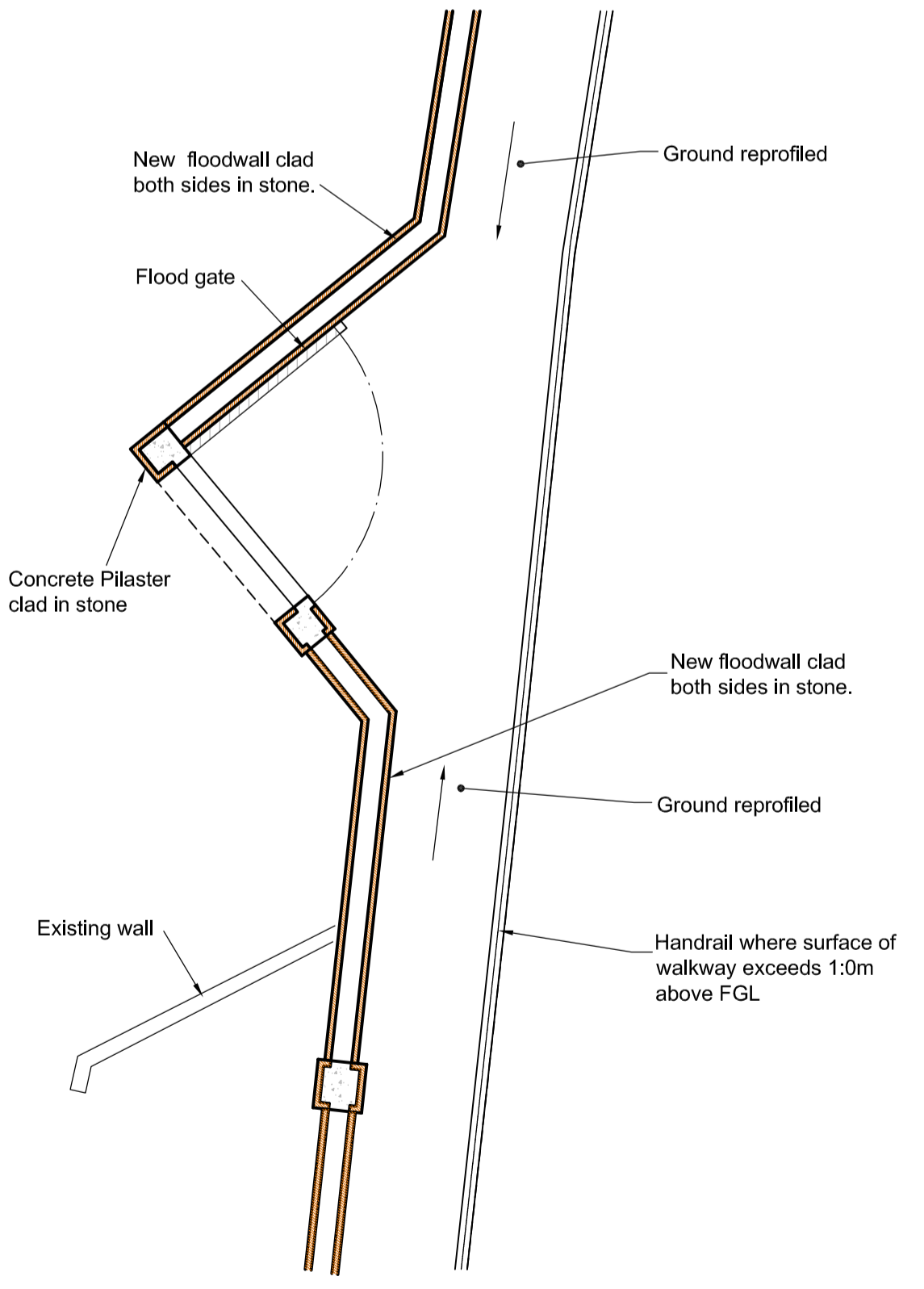
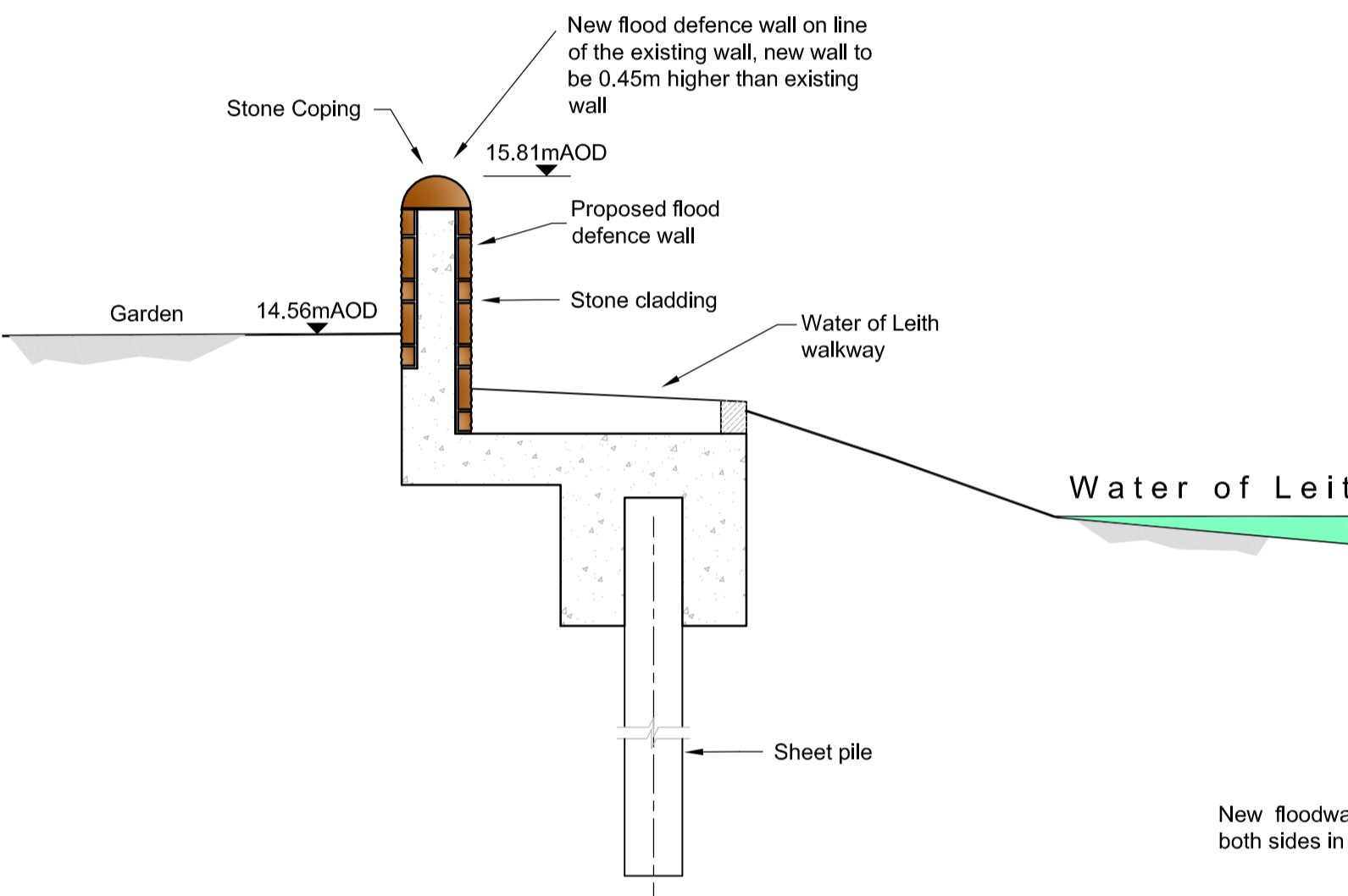


# E 1 Veitch's Square

## SECTION A - A



## SECTION B - B



FLOOD GATE - DETAIL A

**NOTES**  
 1. ALL FLOOD DEFENCE ALIGNMENTS AND DETAILS SHOWN ARE INDICATIVE.

**KEY**

- NEW FLOOD DEFENCE WALL
- mAOD - METRES ABOVE ORDNANCE DATUM

A	15/03/11	BM	SR	GB
Issue	Date	By	Chkd	Appd

**ARUP**  
 5th Floor, 225 Bath Street,  
 Glasgow, G2 4GZ  
 Tel +44 (0)141 332 8534 Fax +44 (0)141 332 3739  
 www.arup.com

Client  
**EDINBURGH**  
 THE CITY OF EDINBURGH COUNCIL

**FLOOD PROTECTION**

Job Title  
**WATER OF LEITH  
 FLOOD PREVENTION SCHEME**

Drawing Title  
**PROPOSED WORKS  
 VEITCH'S SQUARE  
 SHEET 1 OF 1**

Scale at A1 1:500 1:100 1:50

Drawing Status  
**INFORMATION**

Job No <b>69240</b>	Drawing No <b>E1</b>	Issue <b>A</b>
------------------------	-------------------------	-------------------